

FY 2006
9108497

The Schwerdtfeger Library
1225 W. Dayton Street
Madison, WI 53706

Utilization of GOES Rapid-Scan Wind Data for Tropical Cyclone Predictability Experiments

Christopher S. Velden
University of Wisconsin – CIMSS
1225 West Dayton St., room 229
Madison, WI 53706

Phone: 608 262 9168 fax: 608 262 5974 email: chrisv@ssec.wisc.edu

Award Number: N00014-05-1-0494
<http://cimss.ssec.wisc.edu/tropic/tropex/index.html>

LONG-TERM GOALS

The overarching goal is to obtain special data sets of GOES rapid-scan (RS) atmospheric motion vectors (AMV) to assimilate and test for improvements in NAVY global numerical model (NOGAPS) forecasts of tropical cyclones (TC) using targeting information provided by NRL-MRY. There is the potential for forecast benefits with the GOES R/S-AMV since the higher image frequency yields more accurate observations in comparison to routinely-produced GOES AMV data. This is the motivation for this investigation.

OBJECTIVES

This proposed two-year effort will focus on the collection and processing of the RS datasets by CIMSS during two, 3-month focused periods of Atlantic TC activity in 2005 and 2006. These experimental and advanced datasets will be used 1) to demonstrate targeting concepts, 2) for satellite data assimilation trials, and 3) to test for predictability impacts on NOGAPS forecasts of TC tracks and intensity.

APPROACH

RS-AMV from GOES-12 VIS and IR imagery (7.5 minute image intervals) are being provided for this study using the CIMSS automated processing algorithm. The CIMSS PI contacts the NOAA/NESDIS Satellite Operations Center to alert them for requests of special RS schedules to be invoked during targeted TCs (based on NRL-MRY guidance on potential targets of opportunity from NOGAPS adjoint singular vector approaches. When the requests for the GOES-12 R/S are approved, RS-AMV datasets are derived by CIMSS every hour the R/S data are available. These datasets are being archived at CIMSS.

To-date, AMV assimilation has not generally benefited from good knowledge of observation errors. New quality control (QC) indices under development at CIMSS will be applied to the RS-AMV after the 3-month production period. This information will result in improved QC estimates of AMV accuracy and estimated correlated error, which in turn can be employed to improve super-ob or thinning procedures used to assimilate the AMV into NOGAPS.

A comprehensive evaluation of the RS-AMV data will be conducted using NOGAPS predictions of targeted TCs to determine observation impact on measures of forecast quality. Of special interest will be experiments where the R/S datasets are partitioned and only assimilated into the NRL targeted regions to assess the sensitivity of targeted observing approaches on NOGAPS TC track/intensity forecasts.

WORK COMPLETED

GOES-12 R/S AMV datasets have been successfully collected during several major Atlantic hurricanes in 2005 (including hurricanes Dennis, Emily, Katrina, Ophelia and Rita), and several storms in 2006 (processing will continue on targeted TCs through November). A web site with real time and collected/archived datasets produced for this study can be found at:

<http://cimss.ssec.wisc.edu/tropic/tropex/index.html>

RESULTS

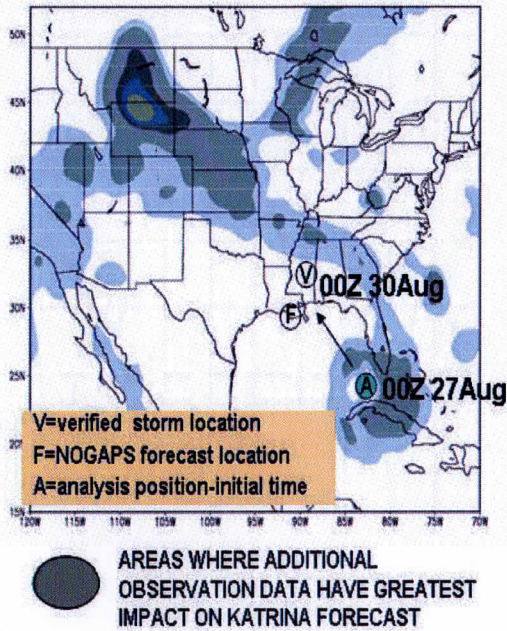
In a first test, the GOES-12 rapid-scan wind data was used in a numerical model impact study designed to test an observation targeting strategy during Hurricane Katrina. The winds were assimilated into the Navy NAVDAS (in collaboration with Rolf Langland at NRL-MRY), which provides the initial conditions for the NOGAPS forecast model (see Fig. 1). The resulting NOGAPS Katrina 72-hr track forecast position is improved by 25% (Fig. 2). Further data assimilation and modeling experiments are in progress. Not only is this innovative approach to deriving high quality wind information from GOES a benefit to the hurricane research community, but the exercise also demonstrates the GOES wind products can be better assimilated and employed for improving NWP.

IMPACT/APPLICATIONS

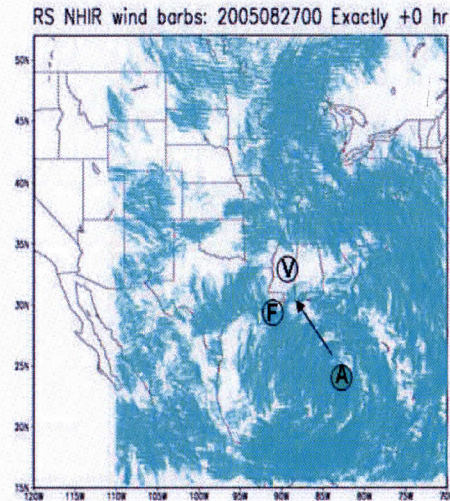
The basic hypothesis in this study is that regions of TC analyses that are sensitive to initial conditions can be successfully targeted, and when enhanced data are applied to those regions, the numerical forecasts will improve. If this theory is further proven in this study, it could have a significant impact on future operational procedures to observe TCs, provide a better understanding of the processes affecting track and motion, and improve their predictability.

RAPID-SCAN WINDS FOR TARGETING

SENSITIVE REGIONS FOR TARGETED OBSERVATIONS IN 72h FORECAST OF KATRINA LANDFALL – Aug 2005, forecast position error approx. 210 nm.



THESE ADDITIONAL HIGHER-QUALITY GOES-12 WIND OBSERVATIONS IMPROVE THE NAVDAS ANALYSIS IN SENSITIVE REGIONS – AND THE NOGAPS FORECAST OF KATRINA LANDFALL



**WIND DATA PROVIDER WEB SITE:
cimss.ssec.wisc.edu/tropic/tropex/**

Fig. 1. GOES-12 rapid scan winds data assimilation experiment for Hurricane Katrina.

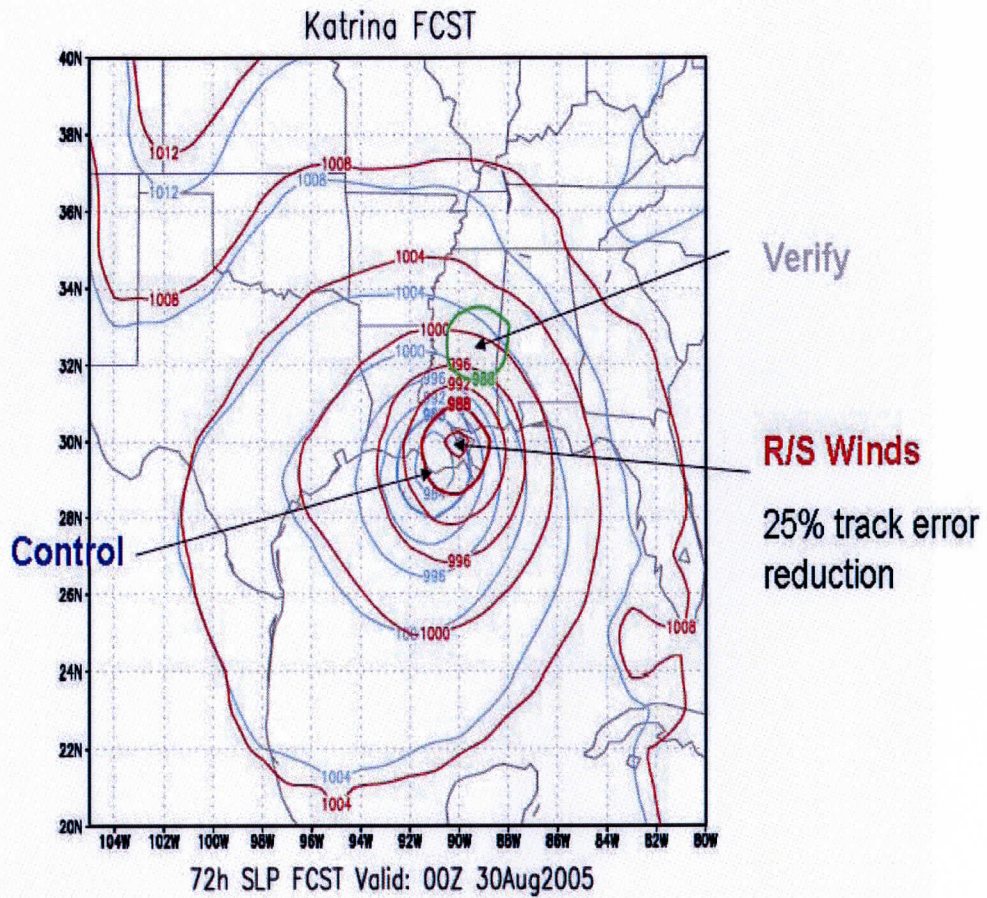


Fig. 2. Results of a NAVDAS data assimilation experiment for Hurricane Katrina showing improved hurricane track using GOES 12 rapid-scan winds.



Site Search

search Go

ONR Keyword

keywords Go

Public Acquisition Students & Teachers Military Media S&T Home Site Map Resources Contact Us

Marine Meteorology and Atmospheric Effects: Annual Reports: FY06

[Back to Code 32 main page](#)

Material contained herein is made available for the purpose of peer review and discussion and does not necessarily reflect the views of the Department of the Navy or the Department of Defense.

Documents on this page with a .pdf extension, may require the [Adobe Reader](#).

Authors

- Edgar L. Andreas
- Michael Banner, Lance Leslie
- Amalia Barrios, Dr. Richard Sprague
- Steven Businger
- C. P. Chang
- Shuyi S. Chen, Mark A. Donelan
- Antony D. Clarke, Vladimir N. Kapustin, Jingchuan Zhou
- John Cook
- John Cook
- James Doyle, Jerome Schmidt, Frank Giraldo, Dale Durran
- James Edson
- Ira W. Geer
- Peter Gerstoft
- Francis X. Giraldo
- Tetsu Hara, Isaac Ginis, Stephen E. Belcher
- Patrick A. Harr, Russell L. Elsberry
- Jeffrey D. Hawkins
- Dean A. Hegg
- Richard M. Hodur
- William Hoppel, Peter Caffrey
- Bogumil Jakubiak, Richard M. Hodur
- Ramakrishna Janaswamy
- David W. Jones, Scott A. Sandgathe, Caren Marzban
- Sarah Jones
- Djamal Khelif
- Yefim L. Kogan
- Yefim L. Kogan, David B. Mechem
- Darko Koracin, Melanie Wetzel, John Lewis
- David C. Lewellen, W. Steve Lewellen
- Ming Li
- Larry Mahrt
- Peam N. Niiler
- Melinda Peng, Tim Li
- James F. Price
- Jeffrey S. Reid
- John H. Seinfeld
- Todd D. Sikora, George S. Young
- Eric D. Skyllingstad
- Eric D. Skyllingstad, Roger M. Samelson
- Irina Sokolik
- Peter P. Sullivan, James C. McWilliams

Annual Reports

- [Modeling Turbulent Air-Sea Exchange in High Winds](#)
- [Wave Breaking Influence in a Coupled Model of the Atmosphere-Ocean Wave Boundary Layers under Very High Wind Conditions](#)
- [EM Propagation \(METOC Impacts\)](#)
- [Assimilation of Long-Range Lightning Data over the Pacific](#)
- [Monsoon Disturbances Over Southeast and East Asia and the Adjacent Seas](#)
- [Improving Air-Sea Coupling Parameterizations in High-Wind Regimes](#)
- [Sea-salt Aerosol Fluxes from Breaking Waves and Bursting Bubbles: Microphysical, Optical and Spatial Evolution in a Natural Wind-Tunnel](#)
- [A Rapidly Relocatable, Coupled, Mesoscale Modeling System for Naval Special Warfare](#)
- [Real-Time Meteorological Battlespace Characterization in Support of Sea Power 21](#)
- [Numerical Techniques and Cloud-Scale Processes for High-Resolution Models](#)
- [Analysis Of Near-surface Atmospheric Measurements Obtained During CBLAST-low The Maury Project](#)
- [Parametric Approaches for Refractivity-from-Clutter Inversion](#)
- [Advanced Numerical Methods for NWP Models](#)
- [Physics-based Parameterizations of Air-sea Fluxes at High Winds, Extension of CBLAST](#)
- [Tropical Cyclone Formation/structure/motion Studies](#)
- [Remotely Sensed Tropical Cyclone Structure/Intensity Changes](#)
- [Measurements of the Aerosol Light-Scattering Coefficient at Ambient and 85% Relative Humidity on the ONR Pelican During ACE-2](#)
- [Next-Generation Tropical Cyclone Model](#)
- [Interfacing The Nrl 1-d High Vertical Resolution Aerosol Model With Coamps](#)
- [Implementation and Research On the Operational Use of the Mesoscale Prediction Model COAMPS in Poland](#)
- [Development of Analytical and Numerical techniques for Wave Propagation Over Large Rough Surfaces](#)
- [Automated Verification of Mesoscale Forecasts using Spatial Statistics](#)
- [The Predictability of Extratropical Transition and of its impact on the Downstream Flow](#)
- [Marine Boundary Layer and Air-Sea Fluxes](#)
- [Parameterization of Integrated Aerosol Effects in Marine Stratocumulus Clouds](#)
- [Improvement of the Cloud Physics Formulation in the U.S. Navy Coupled Ocean-Atmosphere Mesoscale Prediction System \(COAMPS\)](#)
- [Data Analysis and Modeling to Support NOWCAST and Forecast Activities at the Fallon Naval Air Station](#)
- [Cloud Structure and Entrainment in Marine Atmospheric Boundary Layers](#)
- [Oceanic LES simulations to interpret and synthesize turbulence measurements obtained during CBLAST-Low](#)
- [Improving Formulation Of Marine Stable Boundary Layers Using CBLAST Weak Wind Data](#)
- [Joint Analyses of Drifter and Float Data in Atlantic Hurricanes](#)
- [Role of Vortex Rossby waves on Tropical Cyclone Intensity](#)
- [Studies Of Air-sea Coupling As Part Of CBLAST High](#)
- [Aerosol Microphysics and Radiation Integration](#)
- [Aerosol-Cloud-Radiation Interactions in Atmospheric Forecast Models](#)
- [Wind Direction Estimates from Synthetic Aperture Radar Imagery of the Sea Surface](#)
- [Parameterization of Nonlocal Mixing in the Marine Boundary Layer: A Study Combining Measurements and Large-Eddy Simulation](#)
- [Coupled Ocean-Atmosphere Modeling of the Coastal Zone](#)
- [Characterization Of Atmospheric Mineral Dust From Radiometric And Polarimetric Remote Sensing](#)
- [Impacts of Ocean Waves on the Atmospheric Surface Layer: Simulations and Observations](#)


Jielun Sun	Surface Fluxes and Wind-Wave Interactions in Weak Wind Conditions
John Trowbridge, Al Plueddemann	Analysis Of Near-surface Oceanic Measurements Obtained During CBLAST-low
Christopher S. Velden	Utilization of GOES Rapid-Scan Wind Data for Tropical Cyclone Predictability Experiments
Fabrice Veron	Dynamic Effects of Airborne Water Droplets on Air-Sea Interactions: Sea-Spray and Rain
Edward J. Walsh, C. Wayne Wright	Hurricane Wave Topography and Directional Wave Spectra in Near Real-Time
Bin Wang, Yuqing Wang, Tim Li	Tropical Cyclone Genesis and Sudden Changes of Track and Intensity in the Western Pacific
Qing Wang	Understand the Air-Sea Coupling Processes in High Wind Conditions Using A Synthesized Data Analysis/modeling Approach
Qing Wang	Understanding Near-Surface and In-cloud Turbulent Fluxes in the Coastal Stratocumulus-topped Boundary Layers
Shouping Wang, Qing Wang	Improving Surface Flux Parameterizations in the Navy's Coastal Ocean Atmosphere Prediction System
Robert A. Weller	Upper Ocean Dynamics and Horizontal Variability in Low Winds
Douglas L. Westphal	Coastal Aerosol Distribution by Data Assimilation
Liang Xu	4DVAR for Global Atmospheric Numerical Weather Prediction
Qin Xu	Radar Data Quality Control and Assimilation at the National Weather Radar Testbed (NVRT)
George S. Young, Todd D. Sikora	Wind Direction Estimates from Synthetic Aperture Radar Imagery of the Sea Surface
Tian-You Yu, Ming Xue, Mark Yeary, Robert Palmer, Sebastian Torres, Michael Biggerstaff	Meteorological Studies With the Phased Array Weather Radar and Data Assimilation Using the Ensemble Kalman Filter
Dick K.P. Yue, Yuming Liu	Continued Investigation of Small-Scale Air-Sea Coupled Dynamics Using CBLAST Data
Christopher J. Zappa, Andrew T. Jessup	Analysis of Airborne Infrared Imagery from CBLAST-Low
Fuqing Zhang	Flow and Regime Dependent Mesoscale Predictability
Allen Zhao	Data Assimilation for Doppler Radar/Shipboard System

Content Author: [Code 32 Web Author](#)

Notices: [DoD Statement](#) | [Links](#) | [Cookies](#)

Page Modified: April 24, 2007

[Privacy Policy](#) | [Privacy Advisory Notice](#)
(regards security and collection of personal information)

 [Printer-friendly page](#)