



Aircraft and satellite hyperspectral measurements investigating the radiative impact of atmospheric water vapour

Stuart Newman and co-workers

ITSC-17, Monterey, 14-20 April 2010

© Crown copyright Met Office



Acknowledgements

Many thanks to colleagues involved in collaboration

- JAIVEx science team
Bill Smith, Allen Larar, Dave Tobin, Dan Zhou, Hank Revercomb, Xu Liu
- EUMETSAT support
Peter Schlüssel
- University of Reading
Keith Shine, Igor Ptashnik
- Met Office
Jonathan Taylor, Fiona Hilton, Andrew Collard
(and many others...)



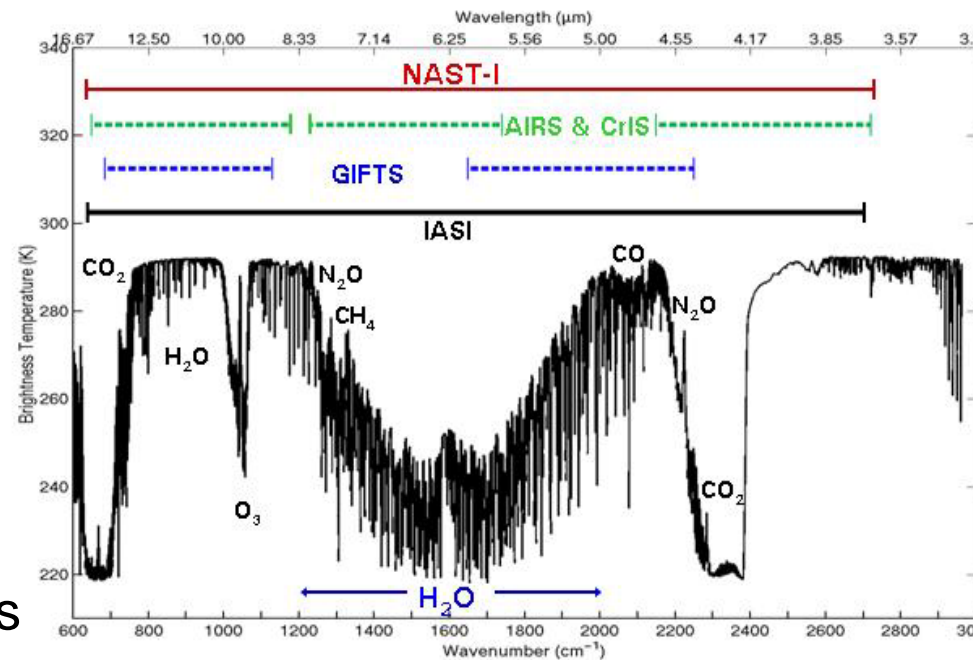
Contents

This presentation covers the following areas

- Motivation
- JAIVEx case studies
- CAVIAR water vapour continuum research
- Summary

Motivation

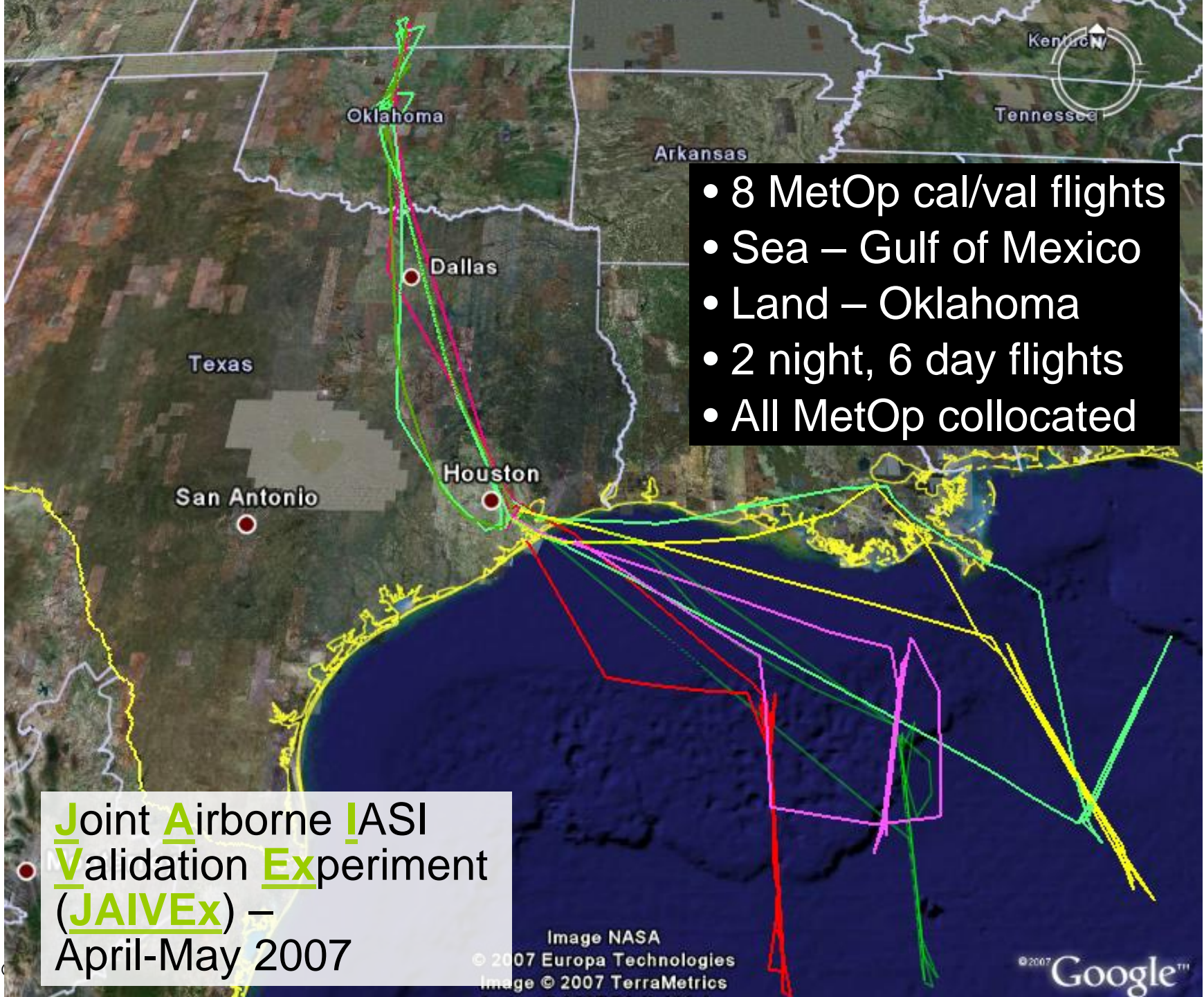
- IASI temperature sounding channels have been exploited successfully, with water vapour channels increasingly used by NWP centres
- ECMWF/NWP-SAF workshop on the assimilation of IASI in NWP recommended improvement in RT models – potential to use upper tropospheric humidity channels as anchoring observations
- Hyperspectral satellite observations of water vapour channels rely on good knowledge of the spectroscopy and continuum





Met Office

JAIVEx



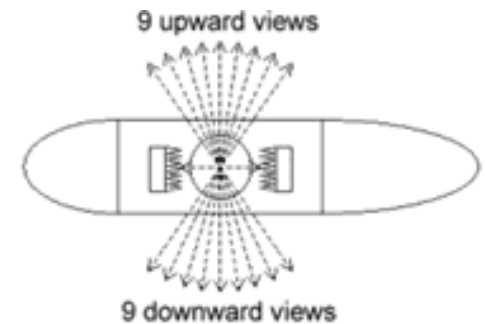
- 8 MetOp cal/val flights
- Sea – Gulf of Mexico
- Land – Oklahoma
- 2 night, 6 day flights
- All MetOp collocated

Joint **A**irborne **I**ASI
Validation **E**xperiment
(JAIVEx) –
April-May 2007

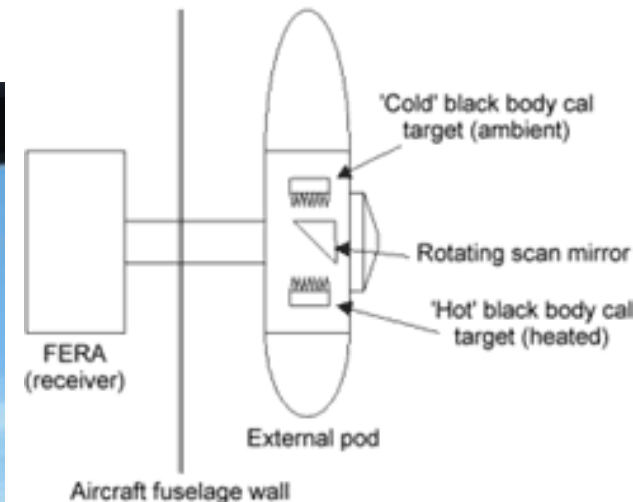


Best estimate of atmospheric state JAIVEx flights

- Dropsondes closely coincident in time and space with IASI satellite overpass give temperature and humidity below 10 km
- FAAM aircraft probes give additional T , q profiles as well as trace gas concentrations
- ECMWF model fields (T , q , O_3) above maximum aircraft altitude
- Helpful to constrain humidity above the aircraft using microwave observations at 183 GHz



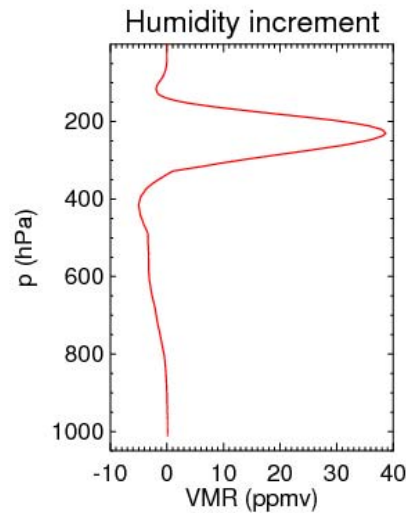
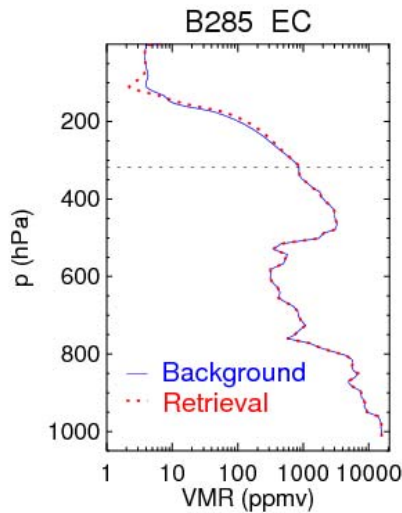
Microwave Airborne Radiometer Scanning System (**MARSS**)



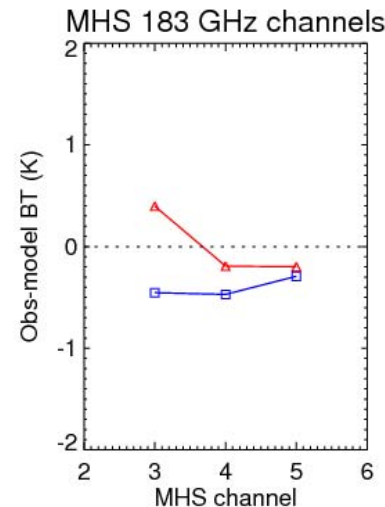
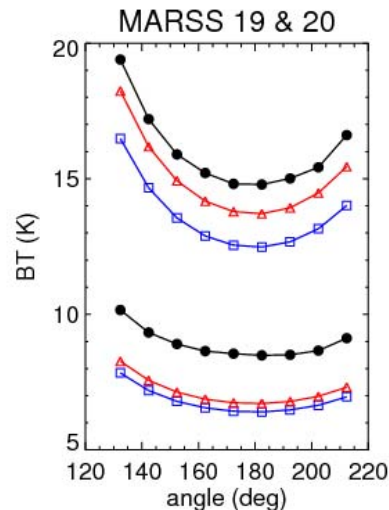
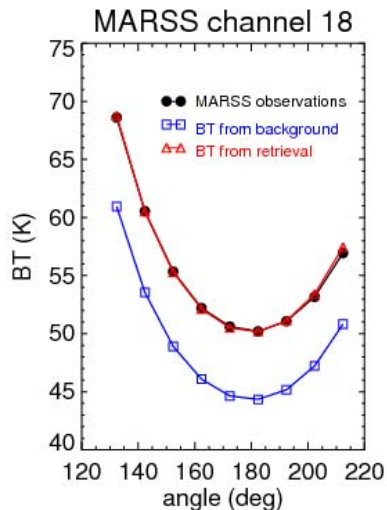


Microwave retrieval of H₂O profile

Flight B285, 19/20-Apr-2007



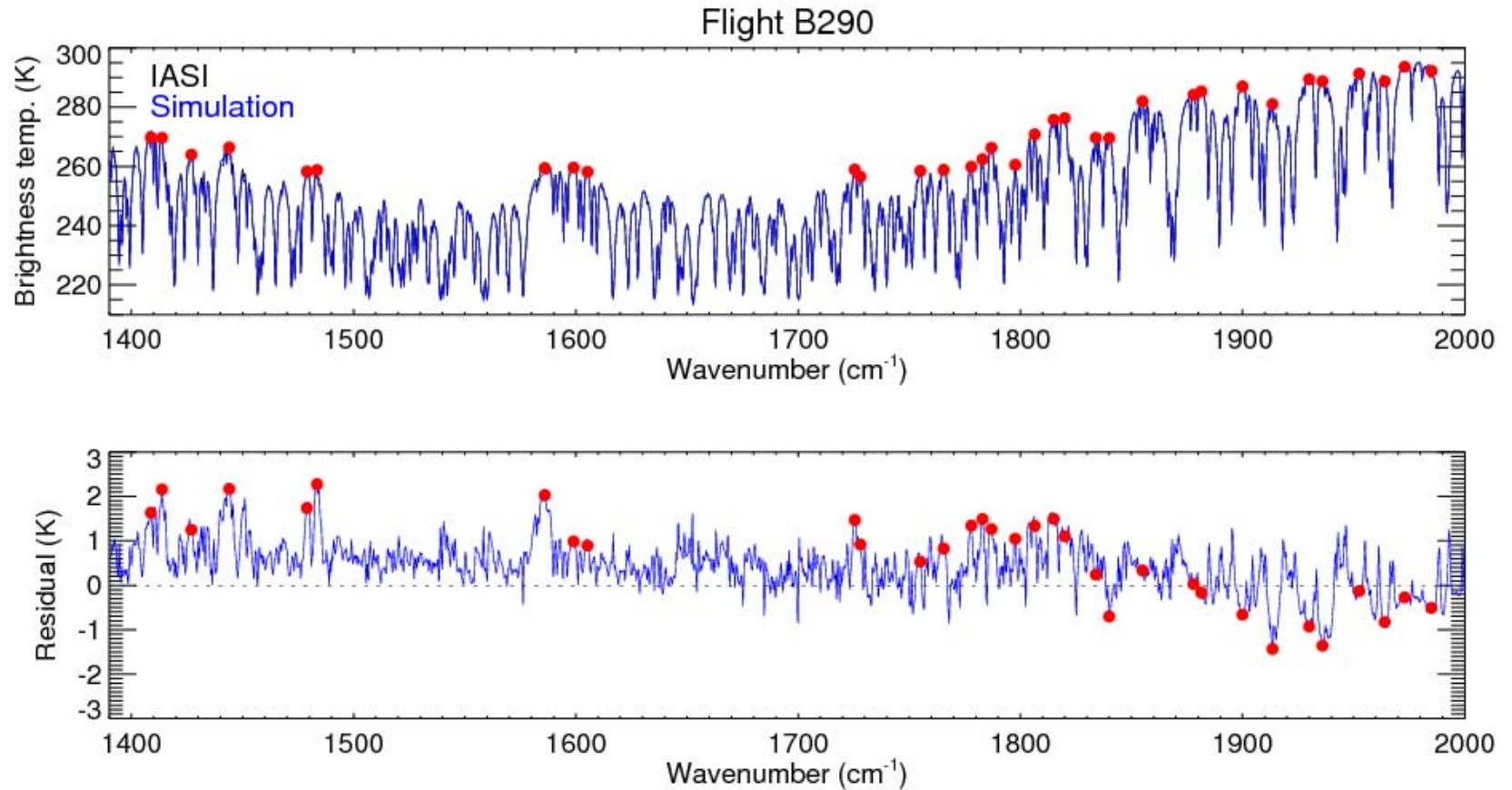
- Dropsonde profile topped up by ECMWF upper atmosphere
- Simplified retrieval of humidity using aircraft (MARSS) and satellite (MHS) radiances at 183 GHz
- AER's MonoRTM used for microwave Jacobian calculations





IASI water vapour band

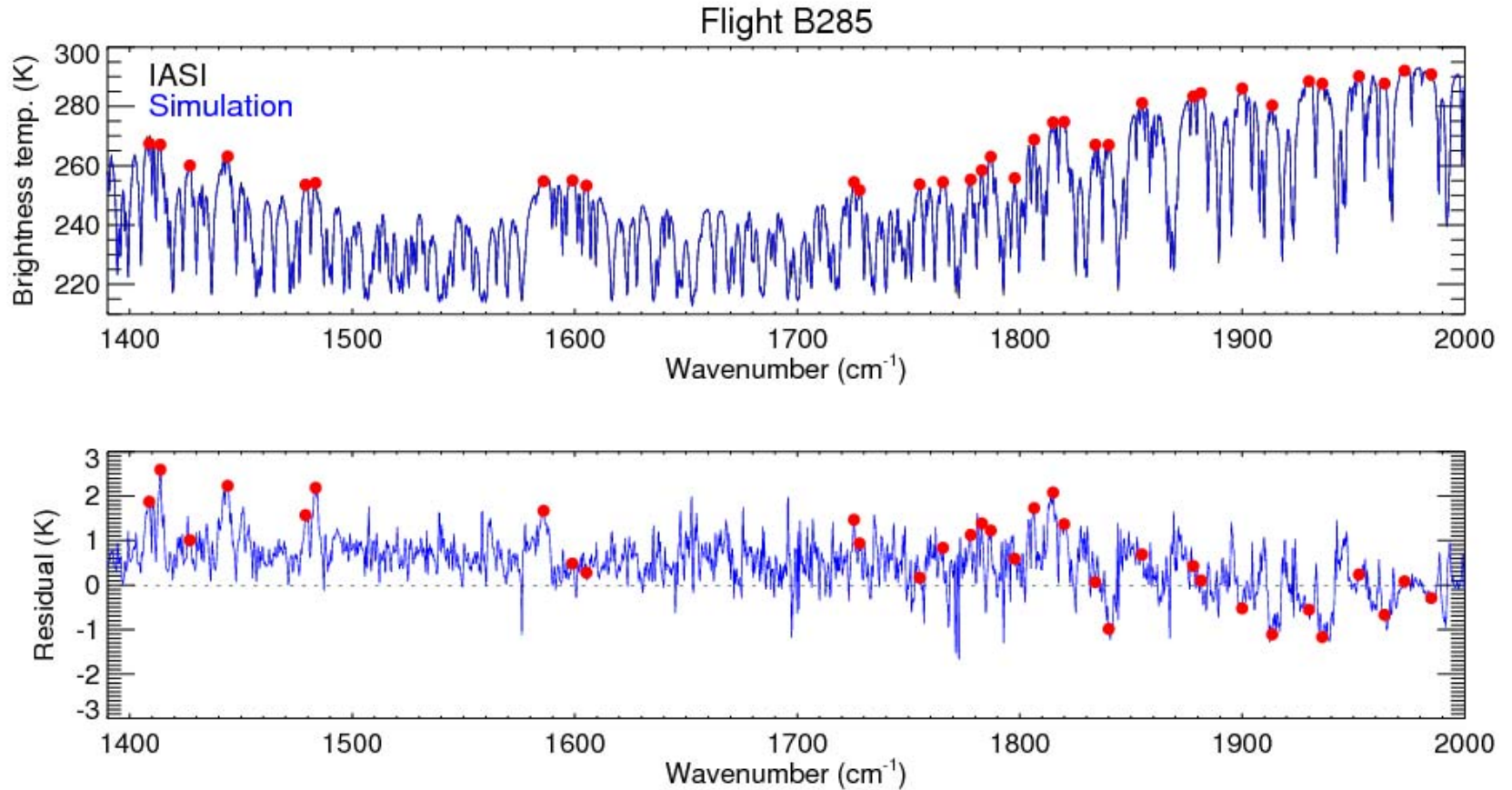
Flight B290, 30-Apr-2007





IASI water vapour band

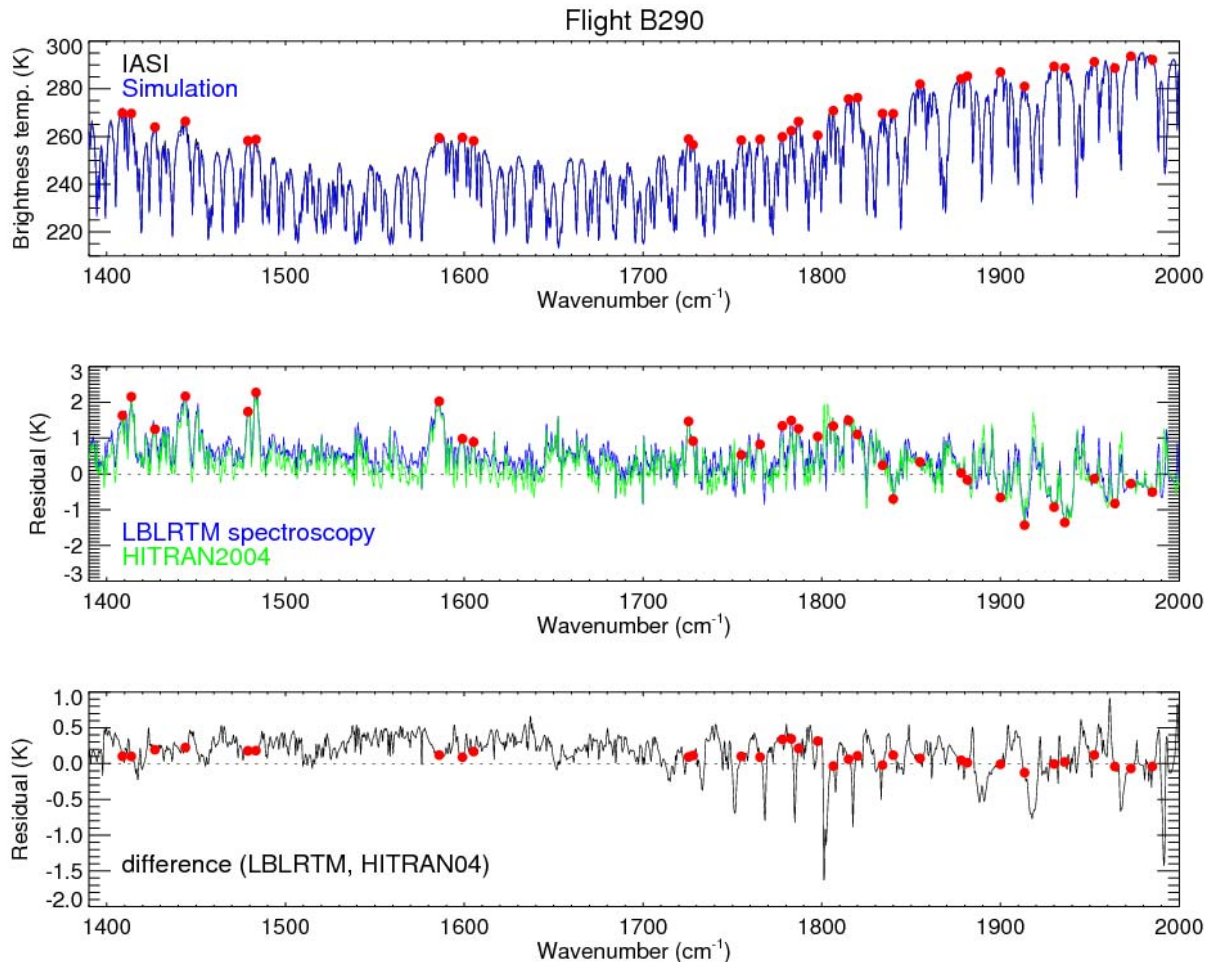
Flight B285, 19/20-Apr-2007





IASI water vapour band

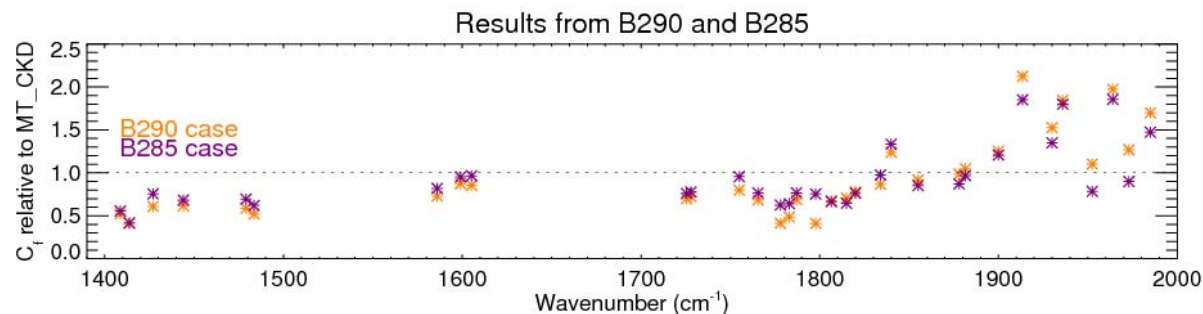
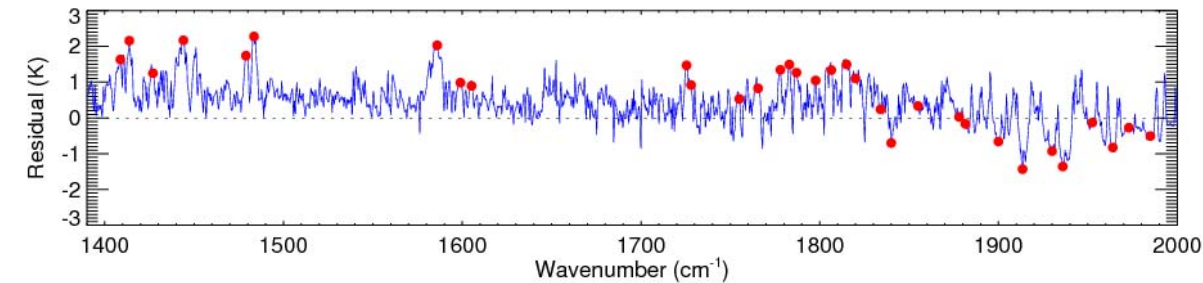
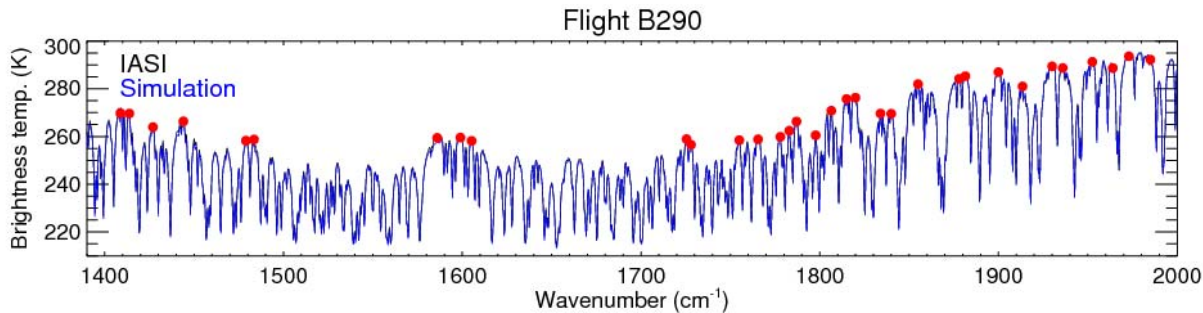
Flight B290, 30-Apr-2007



- Coudert et al. water vapour spectroscopy updates since HITRAN2004
- MT_CKD_2.5 in LBLRTM_v11.7
- Continuum channels relatively insensitive to spectroscopic database

IASI water vapour band

Flight B290, 30-Apr-2007



- Implied continuum strength is less than MT_CKD < 1500 cm⁻¹, but greater than MT_CKD > 1900 cm⁻¹
- Retrieved continuum is sensitive to uncertainties in atmospheric profile



CAVIAR



CAVIAR consortium

- **CAVIAR** – **C**ontinuum **A**bsorption at **V**isible and **I**nfrared wavelengths and its **A**tmospheric **R**elevance
- NERC- and EPSRC-funded consortium
- Theoretical calculations, laboratory measurements and field campaigns aim to improve understanding of, and reduce uncertainties in, the water vapour continuum



The University of Reading



Met Office

FAAM BAe 146-301 capability

- Dropsondes
- Core chemistry (ozone and CO)
- Temperature and humidity probes
- Multi-spectral radiometer (solar)
- Microwave radiometers
- Particulates (aerosols and cloud particles)
- Winds (and more...)

Endurance 5½ hours
Altitude 20 m – 10.5 km




ARIES interferometer (Bomem MR200)
Spectral range 550-3000 cm⁻¹
TAFTS interferometer (Imperial College)
Spectral range 80-800 cm⁻¹

Both instruments view upwelling and downwelling radiances



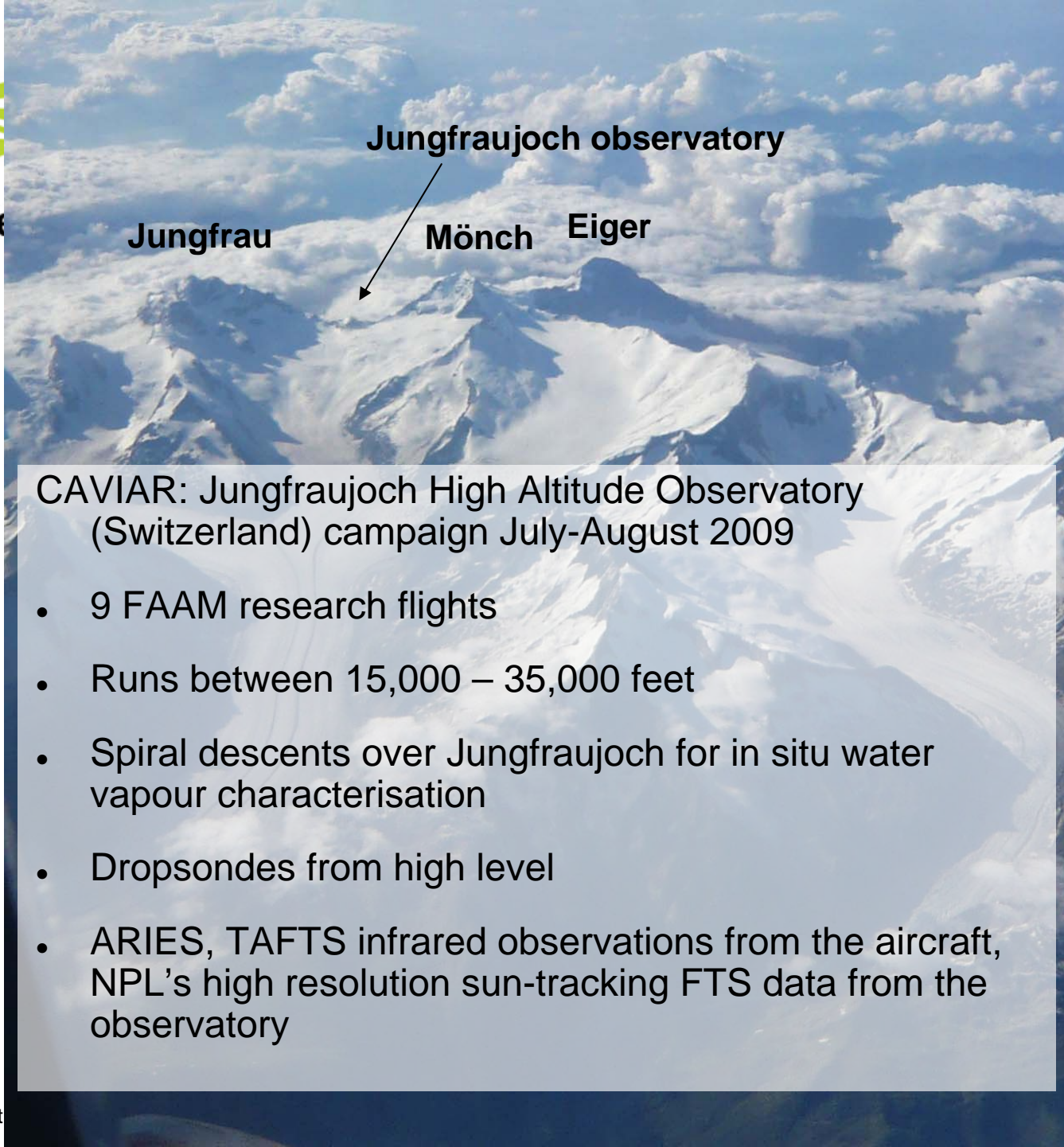
Met Office



Jungfraujoch observatory

Jungfrau

Mönch Eiger



Jungfrauoch observatory

Jungfrau

Mönch Eiger

CAVIAR: Jungfrauoch High Altitude Observatory
(Switzerland) campaign July-August 2009

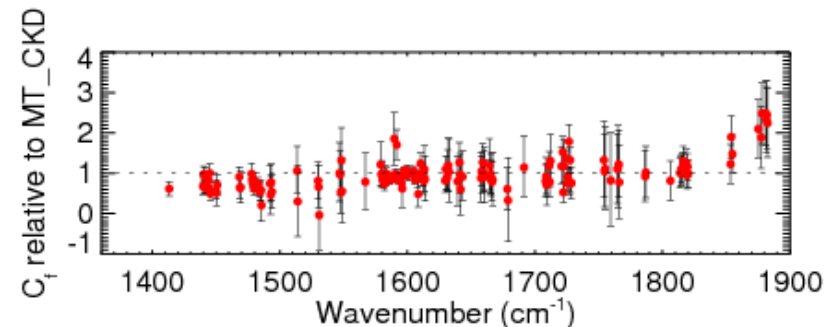
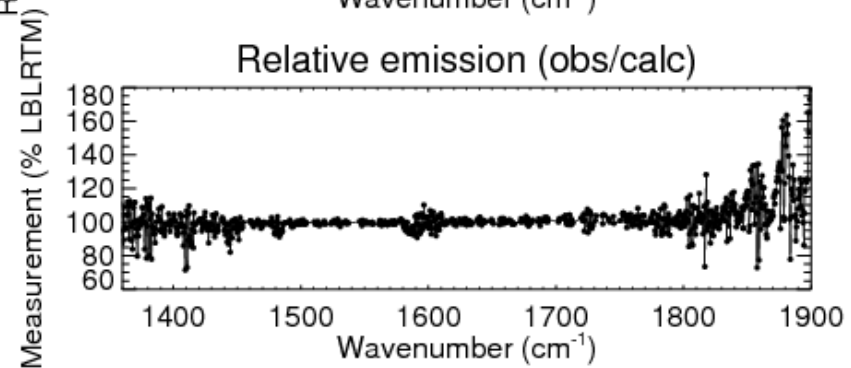
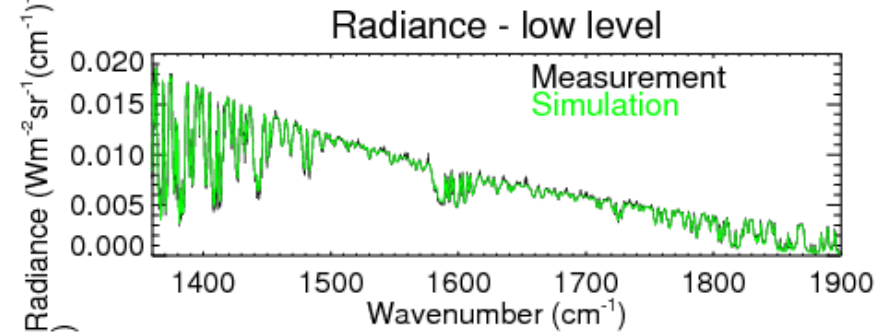
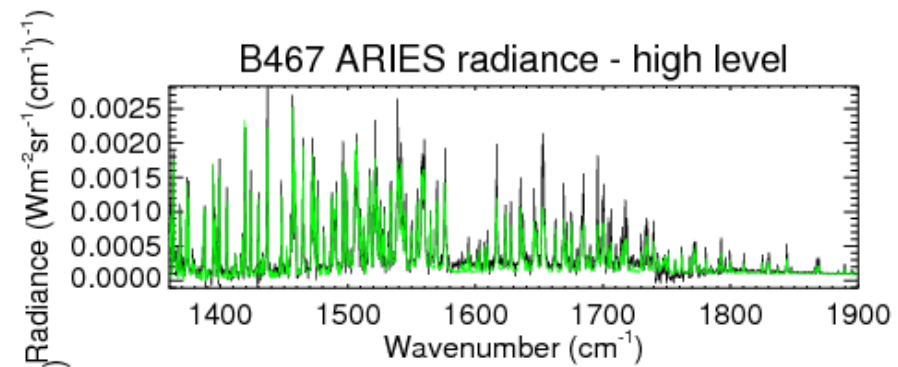
- 9 FAAM research flights
- Runs between 15,000 – 35,000 feet
- Spiral descents over Jungfrauoch for in situ water vapour characterisation
- Dropsondes from high level
- ARIES, TAFTS infrared observations from the aircraft, NPL's high resolution sun-tracking FTS data from the observatory



CAVIAR example

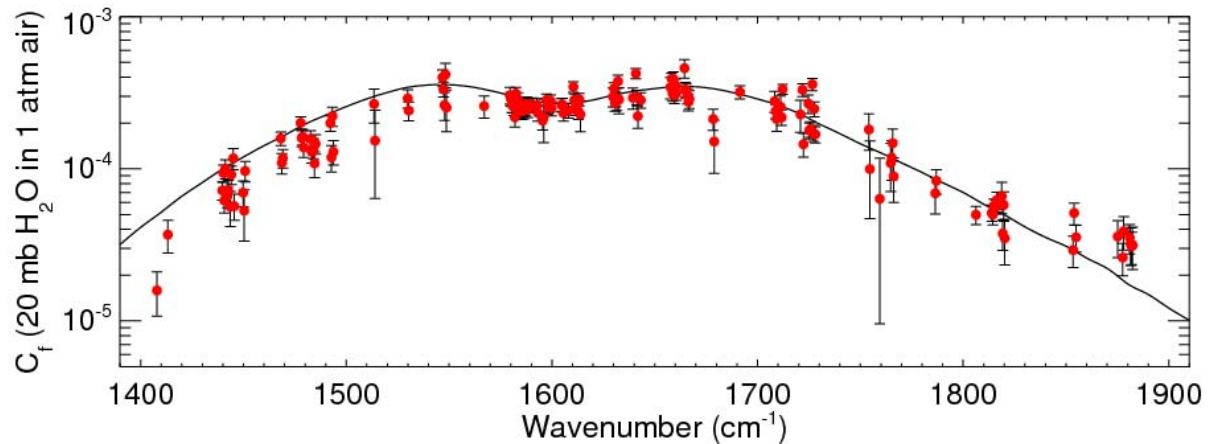
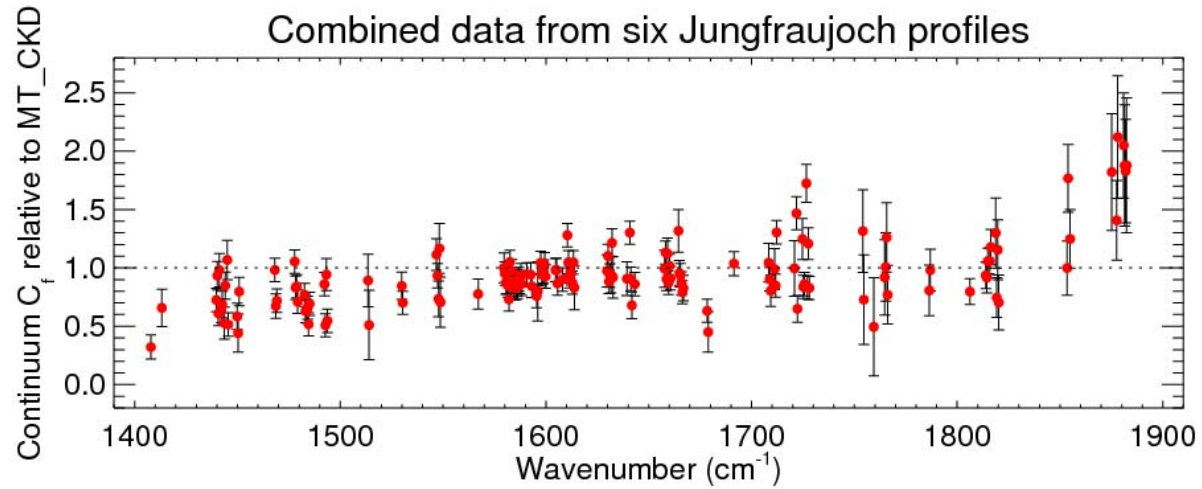
B467 19-Jul-2009

- Initial run at high level for radiance measurements (here looking up)
- Spiral descent over Jungfrauoch observatory measuring in situ water vapour (rapid response FWVS probe used here)
- Subsequent run at lower level for radiance measurements (here looking up)
- Determine change in radiance due to water vapour in atmospheric path
- Derive continuum strength, compare to MT_CKD model in LBLRTM



Preliminary results

Selected data from flights B467-B474





Summary

- A combination of satellite, aircraft and ground-based measurements is being used to investigate the infrared water vapour spectrum, its spectroscopy and continuum
- Spectroscopy updates (some strong water vapour transitions increased in strength by 5-10%) are significant, but residual differences still seen in case studies from JAIVEx and CAVIAR
- Simulated IASI spectra from JAIVEx agree with measurements largely to within 2 K, with largest magnitude residuals for channels sensitive to the water vapour continuum
- Preliminary results from recent CAVIAR campaign allows foreign-broadened continuum coefficients to be constrained, showing frequency-dependent departures from MT_CKD
- CAVIAR consortium continues to investigate the continuum and its causes through a combination of theoretical calculations, laboratory measurements and field campaign data

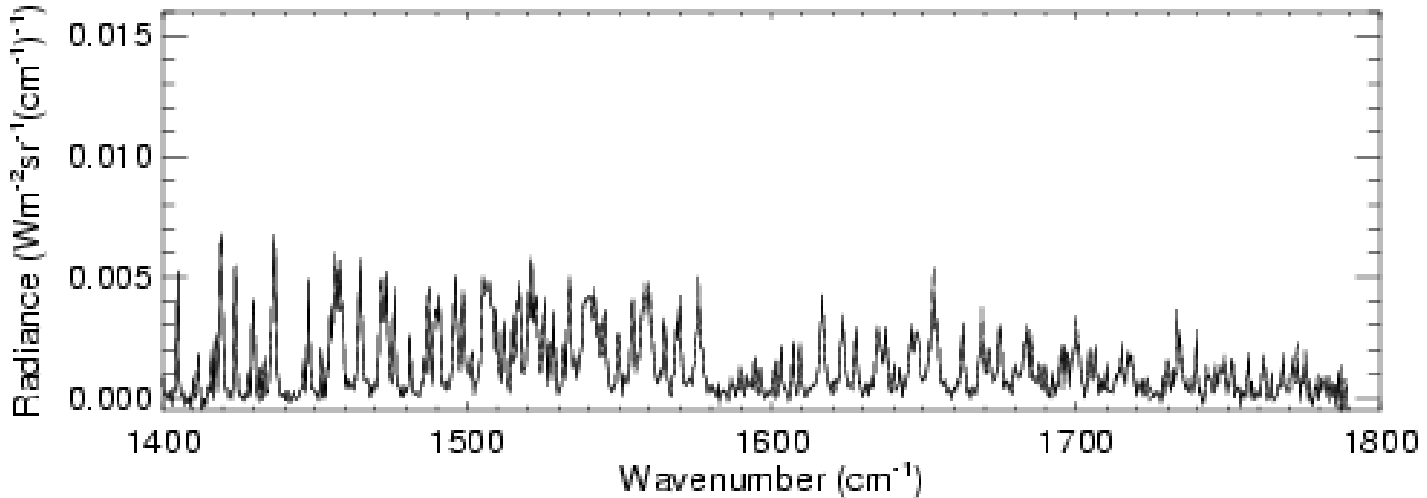


Questions and answers



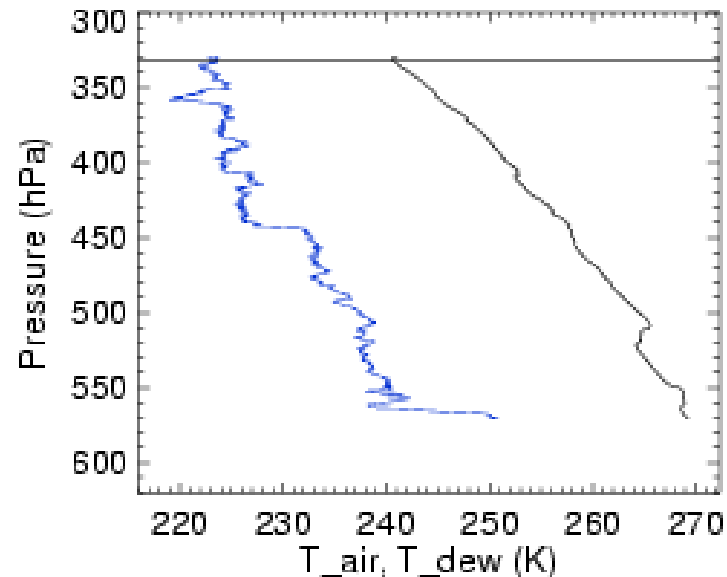
ARIES data: B471 spiral descent

Met O



ARIES zenith data during spiral descent over Jungfrauoch

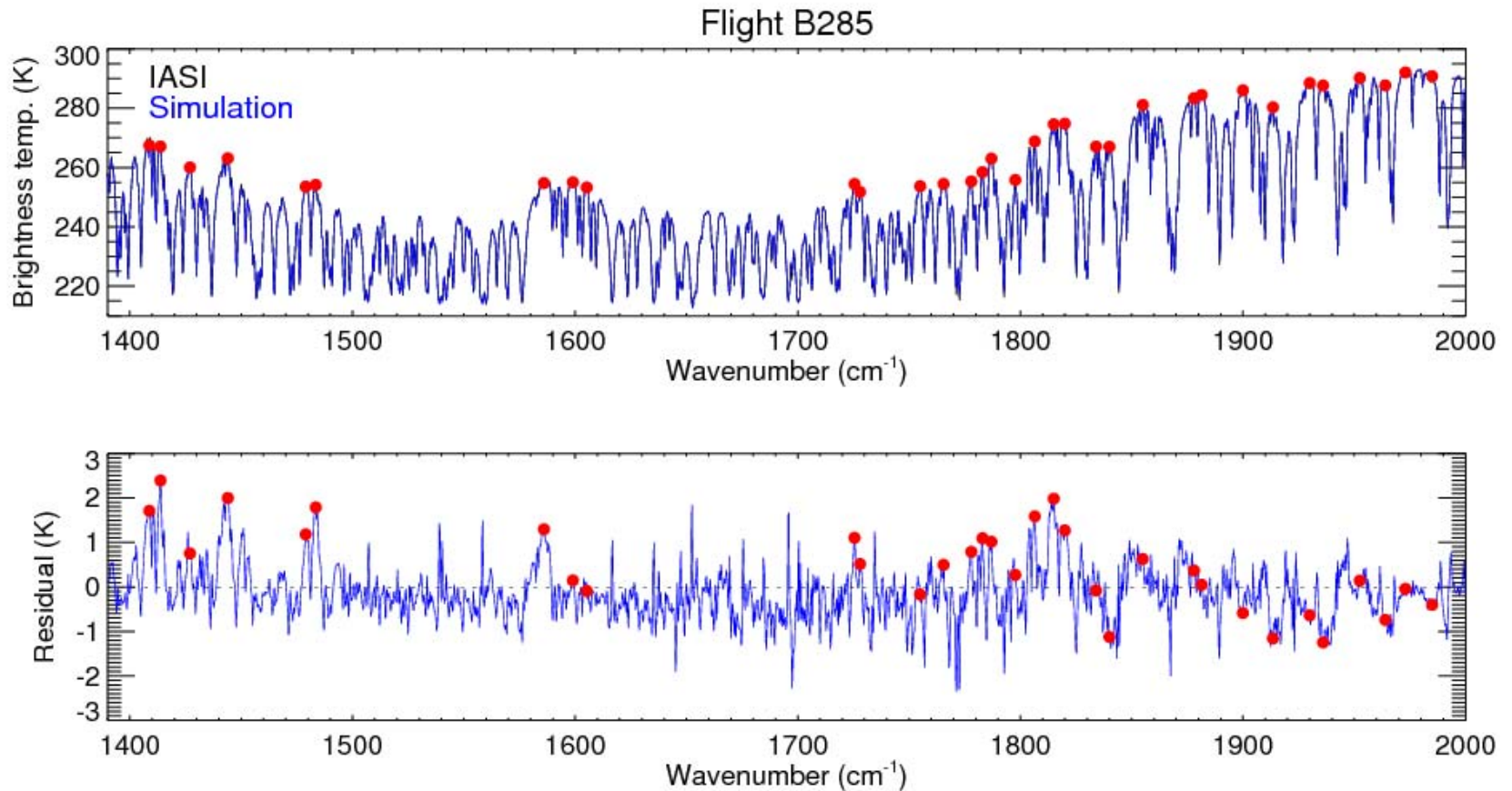
FAAM spiral descent measurements of temperature (Rosemount de-iced probe) and dew point (FWVS)





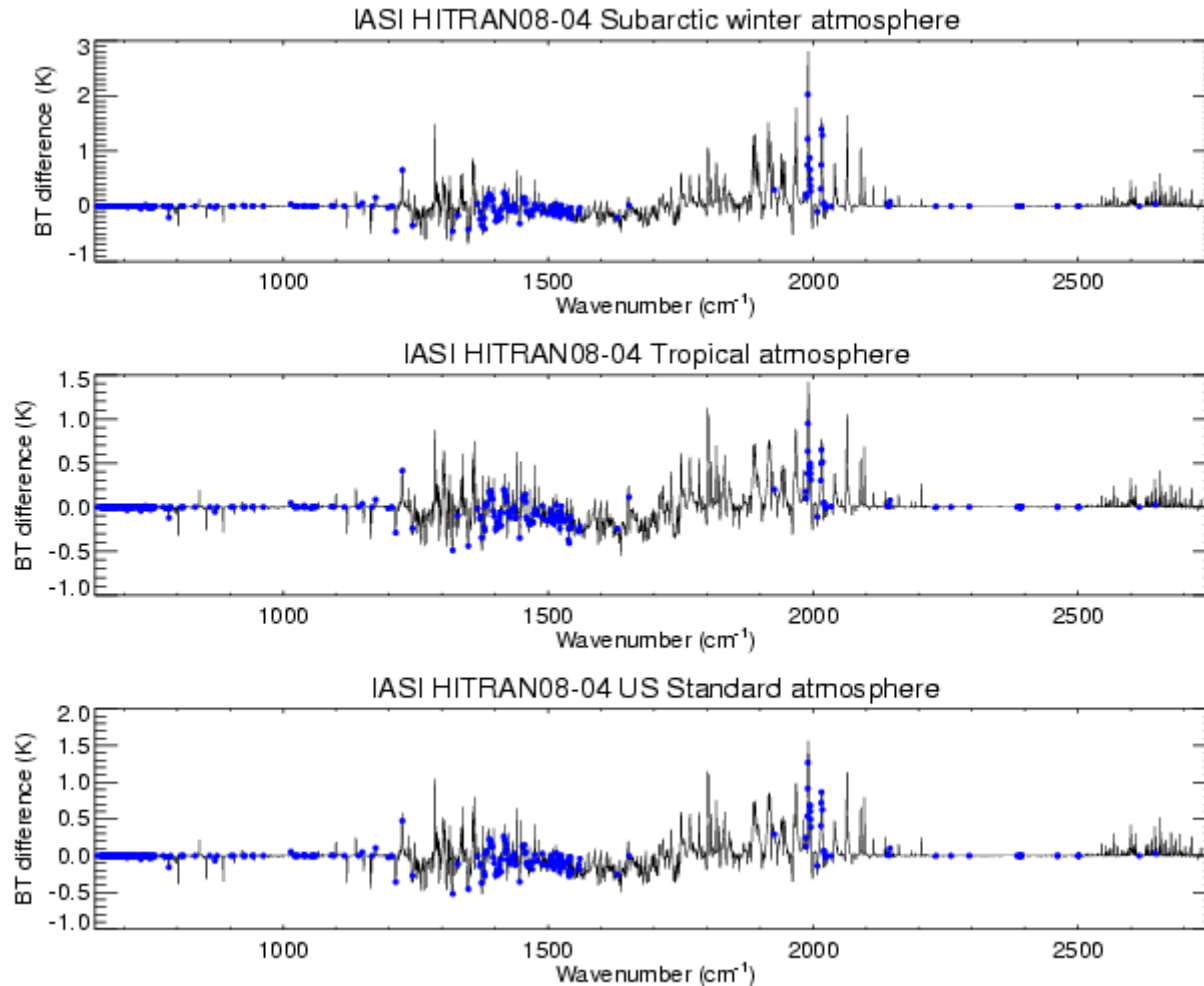
IASI water vapour band

Flight B285, 19/20-Apr-2007 (unmodified profile)





HITRAN updates



- Brightness temperature differences resulting from updated spectroscopy in HITRAN 2008
- Highlighted are the operational **Met Office** monitored channels

International TOVS Study Conference, 17th, ITSC-17, Monterey, CA, 14-20 April 2010.
Madison, WI, University of Wisconsin-Madison, Space Science and Engineering Center,
Cooperative Institute for Meteorological Satellite Studies, 2011.