

# Suomi NPP/JPSS Cross-track Infrared Sounder (CrIS): Calibration Validation With The Aircraft Based Scanning High-resolution Interferometer Sounder (S-HIS)



Joe K. Taylor<sup>1</sup>, D. C. Tobin<sup>1</sup>, H.E. Revercomb<sup>1</sup>, F.A. Best<sup>1</sup>, R. K. Garcia<sup>1</sup>, H. Motteler<sup>2</sup>, and M. Goldberg<sup>3</sup>

<sup>1</sup> Space Science and Engineering Center, University of Wisconsin-Madison, 1225 West Dayton St., Madison, WI, 53706  
<sup>2</sup> University of Maryland Baltimore County, Baltimore, Maryland, USA  
<sup>3</sup> Joint Polar Satellite Systems Office, National Oceanic and Atmospheric Administration, Lanham, Maryland, USA

International TOVS Study Conferences  
 ITX-C-XIX

## Introduction

To better accommodate climate change monitoring and improved weather forecasting, there is an established need for higher accuracy and more refined error characterization of radiance measurements from space and the corresponding geophysical products. This need has led to emphasizing *direct tests of on-orbit performance, referred to as calibration validation.*

Currently, validation typically involves (1) collecting high quality reference data from airborne and/or ground-based instruments during the satellite overpass, and (2) a *detailed comparison between the satellite-derived radiance measurements and the corresponding high quality reference data.*

Additionally, for *future missions* technology advancements at University of Wisconsin Space Science and Engineering Center (UW-SSEC) have led to the development of an *on-orbit absolute radiance reference* utilizing miniature phase change cells to provide direct on-orbit traceability to International Standards (SI) [1, 2]

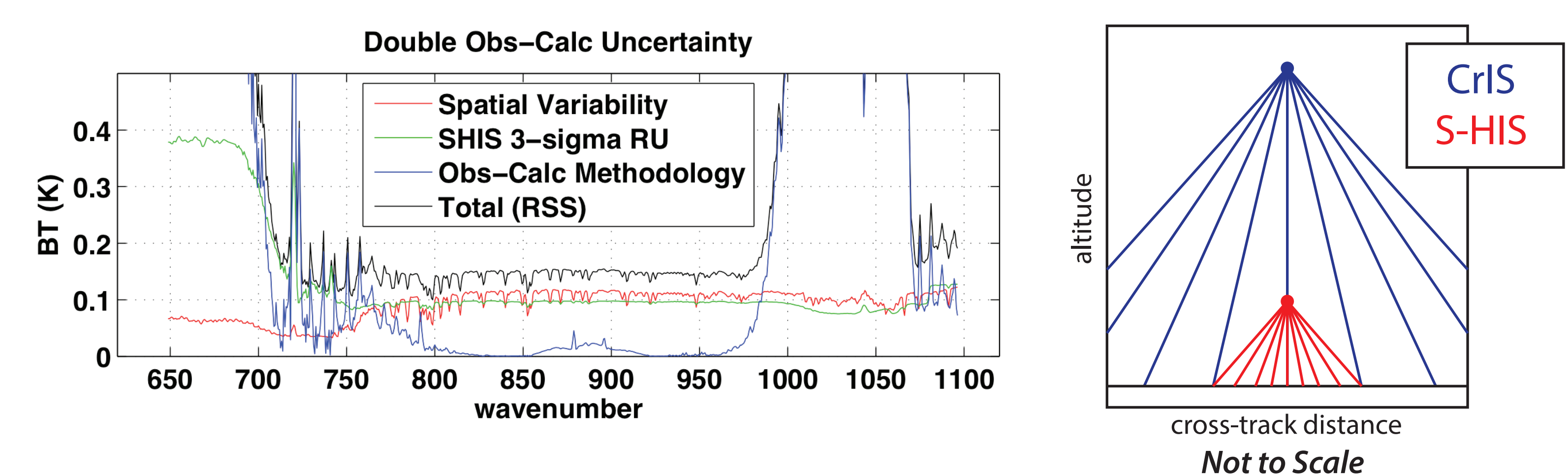
The first *Suomi NPP dedicated airborne calibration validation campaign* was conducted May 2013 with a primary objective of providing detailed validation of CrIS radiance observations. During this calibration validation campaign, the NASA ER-2 aircraft instrument payload included the *UW-SSEC Scanning-High resolution Interferometer Sounder (S-HIS)*, the NPOESS Atmospheric Sounder Testbed-Interferometer (NAST-I) and Microwave Spectrometer (NAST-M), the NASA MODIS/ASTER airborne simulator (MASTER), and the NASA JPL Airborne Visible / Infrared Imaging Spectrometer (AVIRIS).

Detailed results for the validation of the CrIS radiance observations with the S-HIS sensor are presented here.

[1] Best, Fred A., et al. "On-orbit Absolute Radiance Standard (OARS) for the next generation of IR remote sensing instruments." *SPIE Asia-Pacific Remote Sensing. International Society for Optics and Photonics, 2012.*  
 [2] Best, Fred A., et al. "On-orbit absolute temperature calibration using multiple phase change materials: overview of recent technology advancements." *Asia Pacific Remote Sensing. International Society for Optics and Photonics, 2010.*

## Double Obs-Calc Comparison Methodology

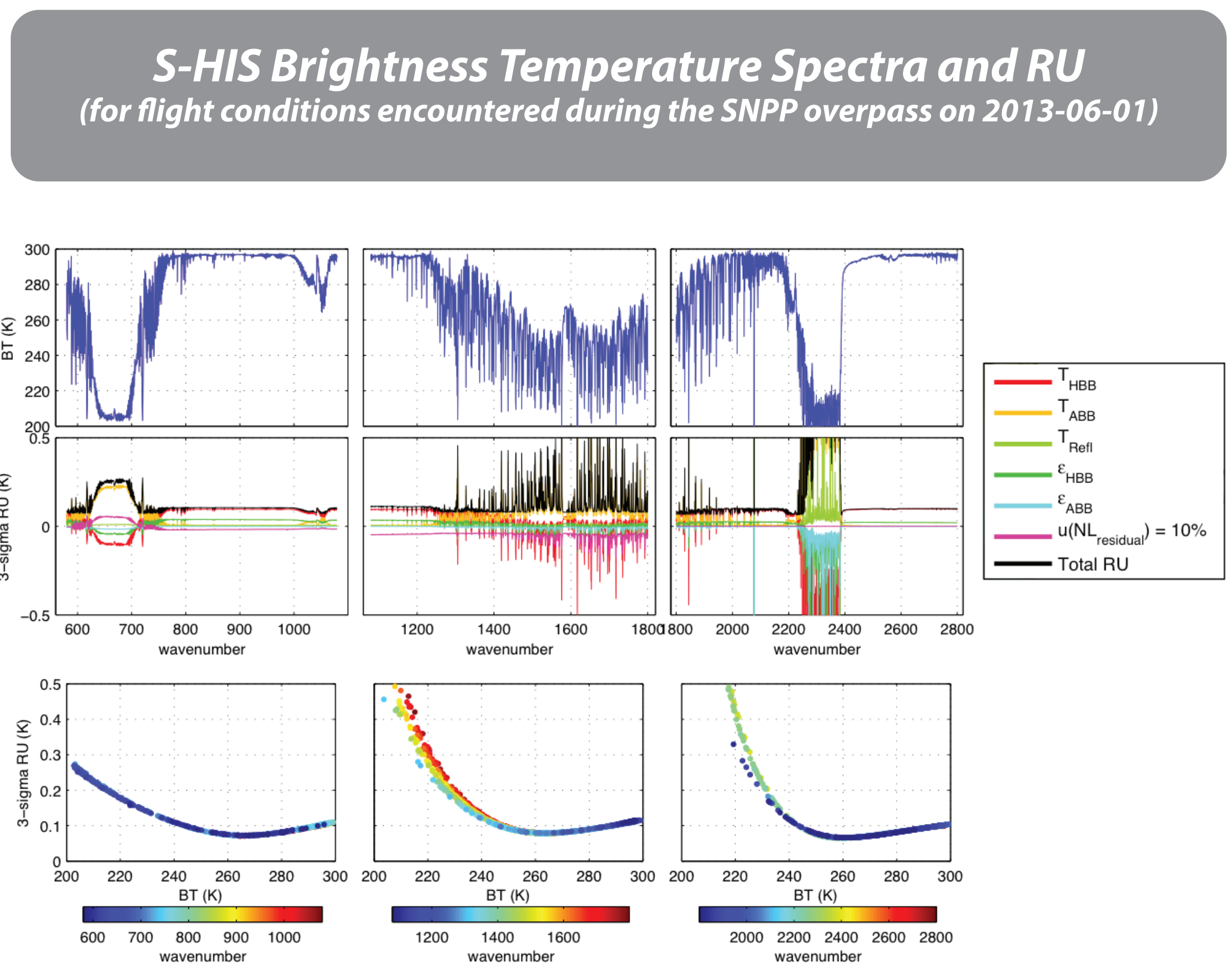
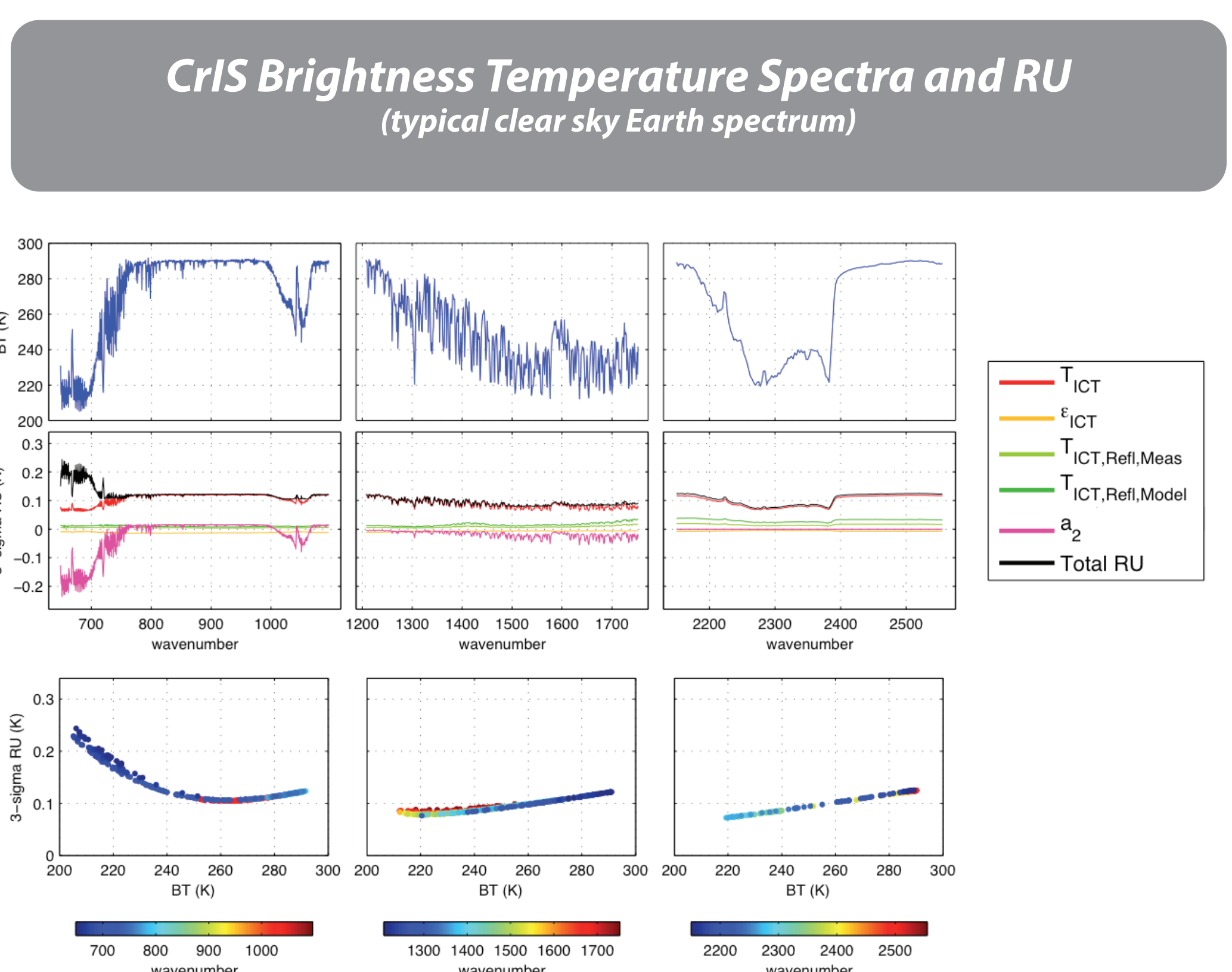
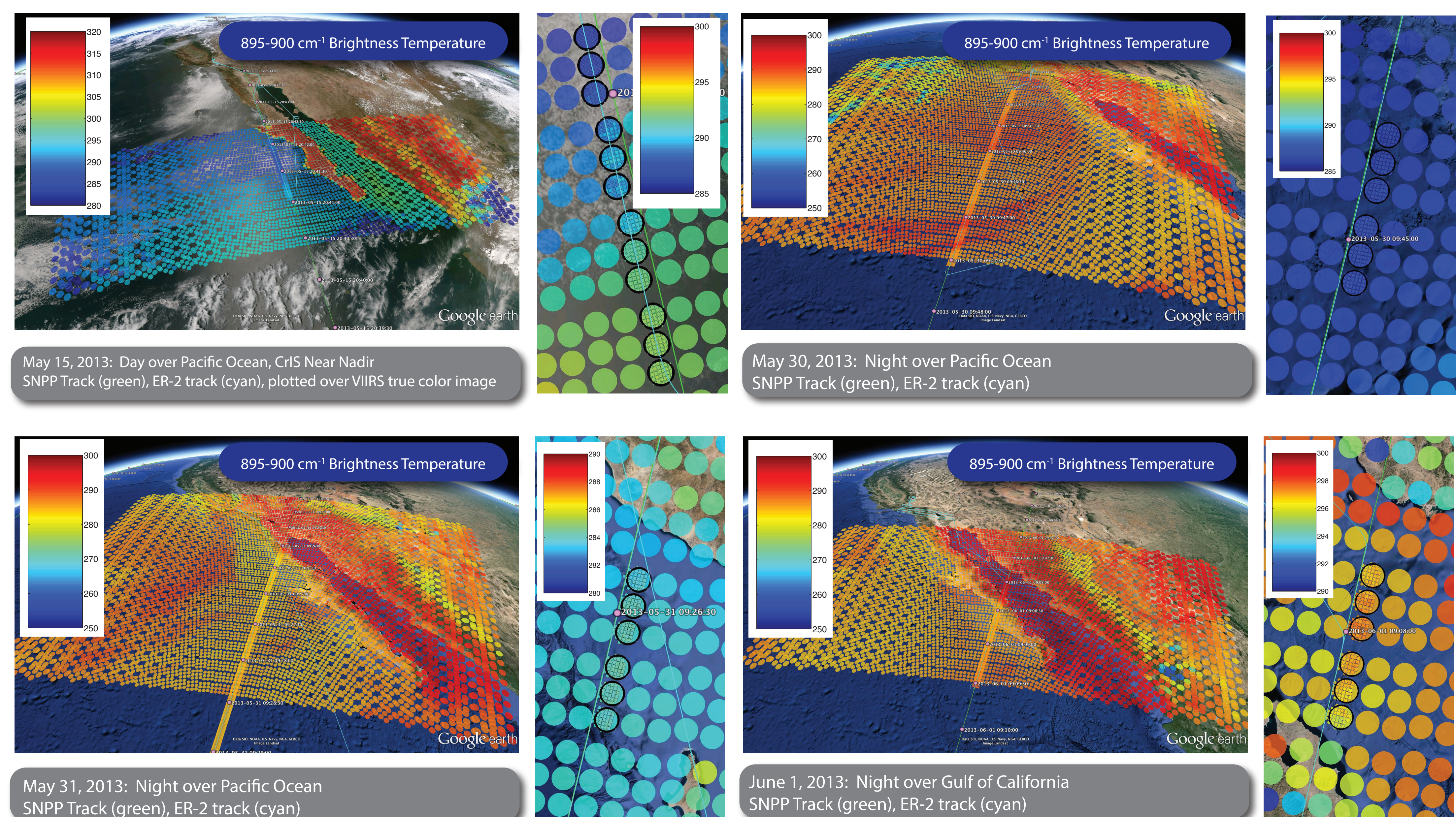
- Spatial collocation is achieved by selecting scenes with low variability and covering the selected CrIS FOVs with S-HIS observations.
- Compare residuals from calculations.
  - S-HIS and CrIS calculations are each completed at correct altitudes, view angles, spectral resolution and sampling.
  - Monochromatic calculations completed using same forward model, atmospheric state, and surface property inputs.
- Difference Residuals *with Spectral Resolutions made similar*
  - The full double obs-calc method accounts for altitude and view angle differences and differences in instrument lineshapes.



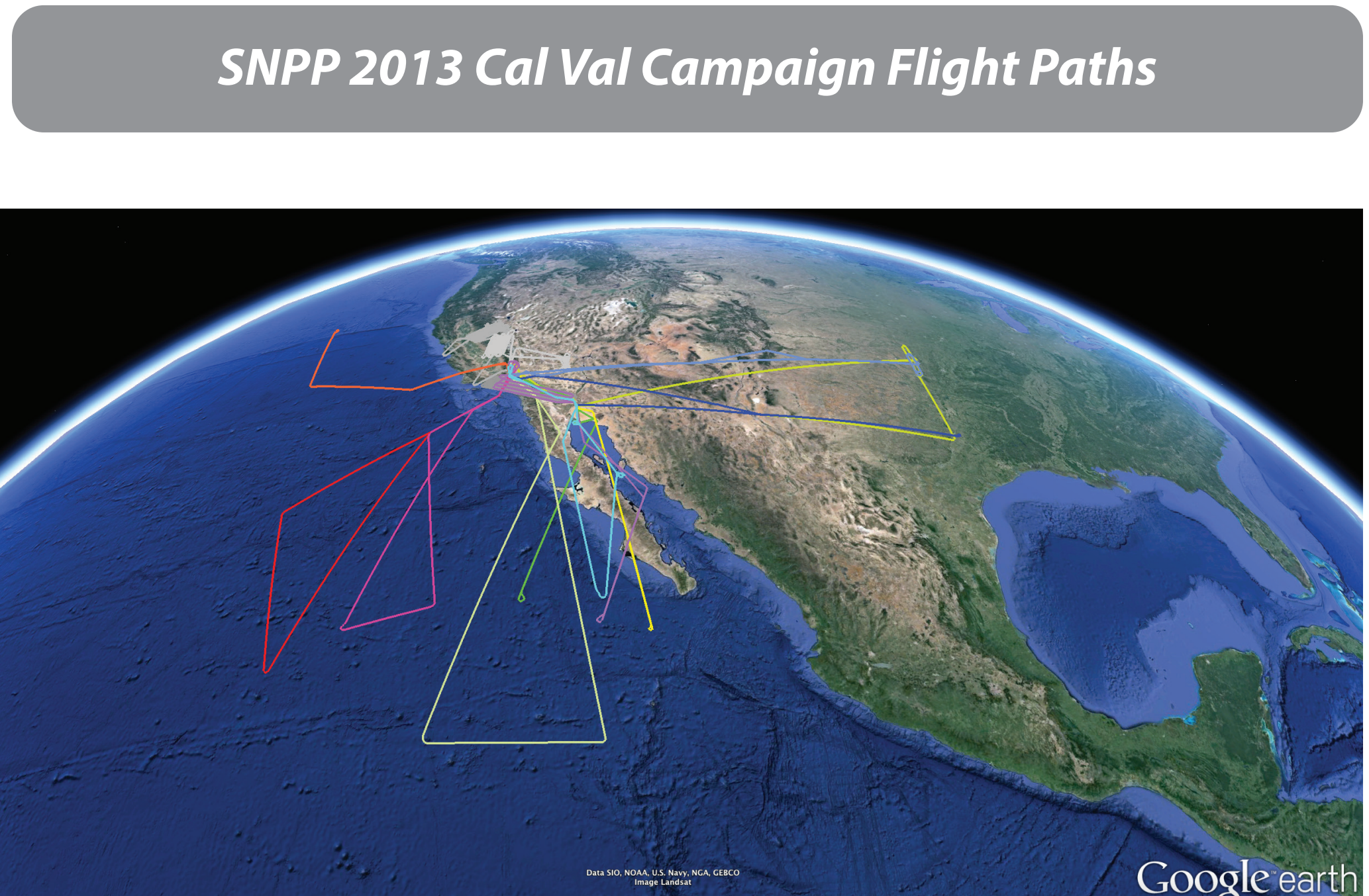
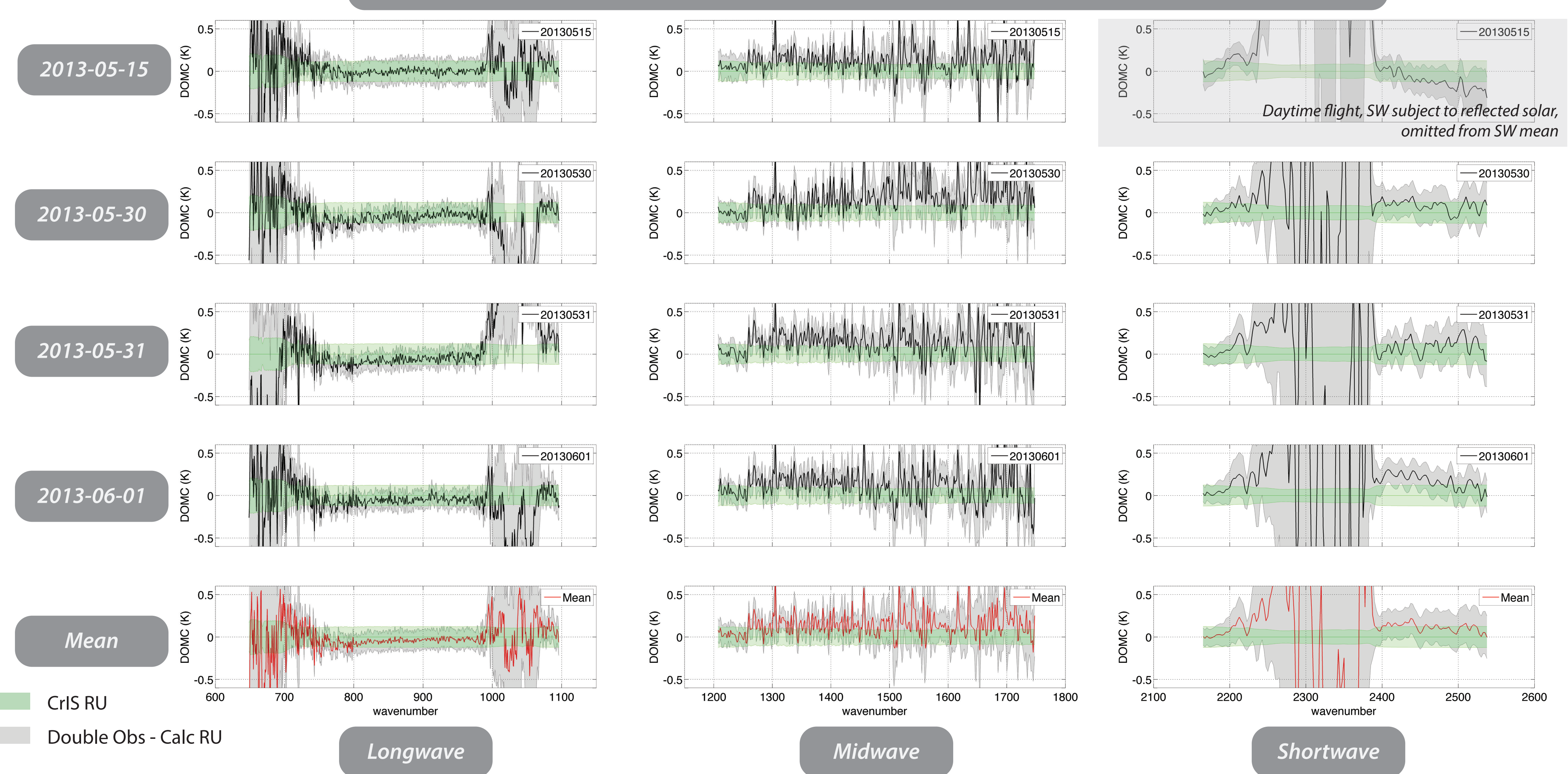
For methodology details, refer to: Tobin, David C., et al. "Radiometric and spectral validation of Atmospheric Infrared Sounder observations with the aircraft-based Scanning High-Resolution Interferometer Sounder." *Journal of geophysical research* 111.D9 (2006): D09S02.

## Calibration Verification Results

- Excellent radiance validation conditions (high scene uniformity, good spatial and temporal collocation) for 2013-05-15, 2013-05-30, 2013-05-31, and 2013-06-01 flights.
- Brightness Temperature maps presented below approximate CrIS and S-HIS field of view footprints as circular (rather than elliptical).




## Double Obs - Calc Comparison Results with Radiometric Uncertainty (RU) Estimates

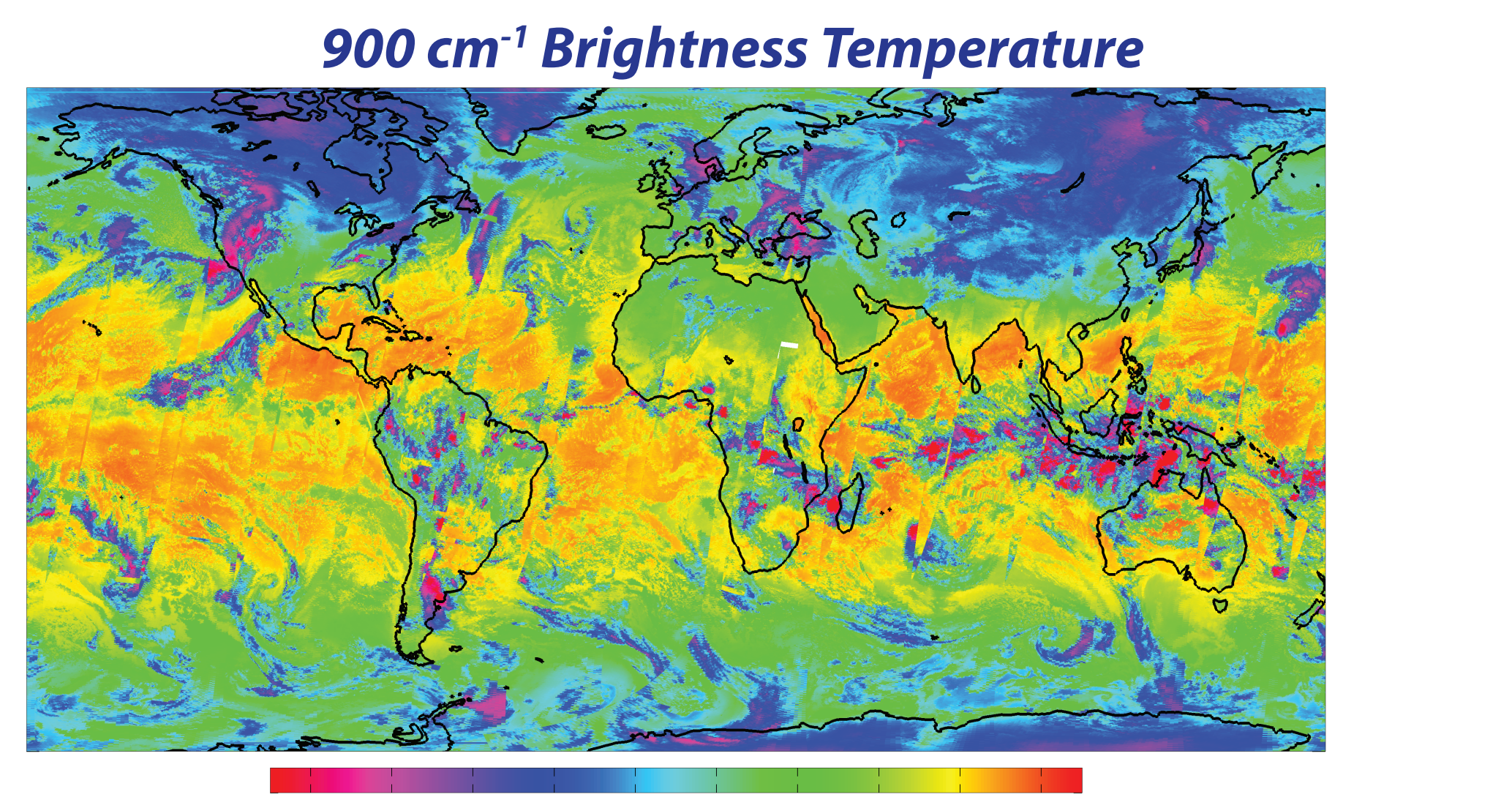
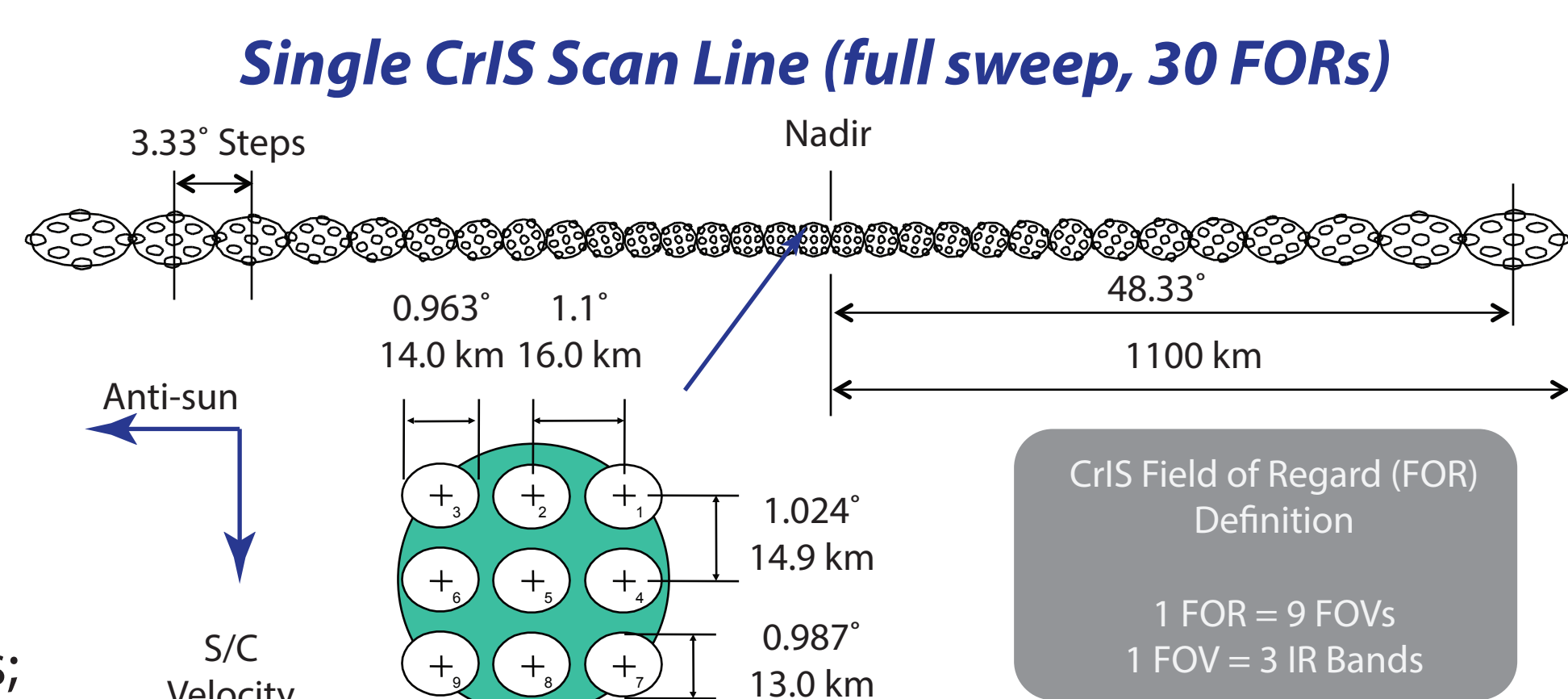


## CrIS

- CrIS Sensor Features
- 8 cm clear aperture
  - 3 spectral bands
  - 3x3 FOVs, 14 km diameter at nadir
  - PV MCT detectors
  - 4-stage passive cooler
  - Plane mirror interferometer with DA
  - Internal spectral calibration
  - Deep-cavity calibration target
  - Modular Construction




Infrared Fourier transform spectrometer with 1305 spectral channels; produces high-resolution, three-dimensional temperature, pressure, and moisture profiles. Designed to give scientists more refined information about Earth's atmosphere and improve weather forecasts and our understanding of climate.

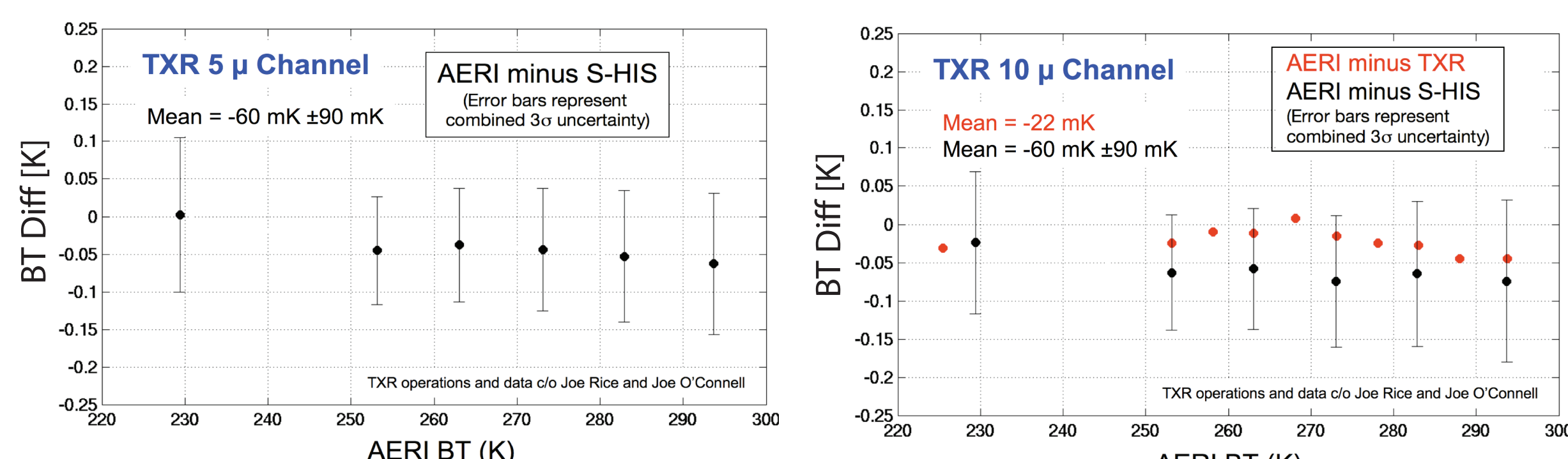



## S-HIS

- Developed 1996 - 1998 at the UW-SSEC with the combined support of the US DOE, NASA, and the NPOESS IPO.
- 30 field experiments on 5 aircraft (NASA DC-8, ER-2, WB-57, Proteus, Global Hawk), extremely reliable (> 99.8% science data "up-time" in recent missions), excellent data quality and delivery



IFOV: 100 mrad  
 (2km @ 20km, nadir)  
 FOR: Programmable 45° scene mirror nadir ± 40° typical  
 Spectral Coverage: 580 - 3000 cm<sup>-1</sup>  
 Spectral Resolution: 0.5 cm<sup>-1</sup>



## Calibration, Calibration Verification, and Traceability

- Pre-integration calibration of on-board blackbody references at subsystem level
- Pre and post deployment end-to-end calibration verification
- Instrument calibration during flight using two on-board calibration blackbodies
- Periodic end-to-end radiance evaluations under flight like conditions with NIST transfer sensors.

